

RESTOCKING DIRECTION

FORESTRY AND LAND MANAGEMENT (SCOTLAND) ACT 2018

REFERENCE NUMBER: SFDIR28

FAO Miss Hannah and Sara Nurez Kamani and Mr Suleman Nurez Kamani

SSH Trading
The Robert Street Hub
12-14 Robert Street
Manchester
M3 1EY

THIS IS A LEGAL DIRECTION issued by Scottish Forestry on behalf of the Scottish Ministers to restock (replant) trees on your property. Scottish Forestry considers that it is expedient to issue this Direction, having regard to the principles of Sustainable Forest Management and to provisions within the Act.

1. THE LAND TO WHICH THIS DIRECTION RELATES

This direction relates to land shown in red on the Plan included in Annex 1 of this direction ("the land").

2. REASONS FOR ISSUING THIS DIRECTION

Scottish Forestry considers it expedient to issue this Direction for the following reason:

Trees were felled at this location that were neither exempt under the Act above or had approval from Scottish Ministers.

3. WHAT YOU ARE REQUIRED TO DO

You must replant the land in Annex 1 in accordance with the following:

3.1 Site Preparation Conditions

- The land on which the felling took place, must be cleared, drained and prepared, as required, to allow restocking as specified in Table 1 below.



3.2 Restocking Conditions

- Table 1 below details the restocking specification for the felled area(s).
- You must restock all felled areas as detailed in Table 1 below.
- Restocking must be completed by 30 April 2021
- All trees must be protected from deer and other mammal damage
- The provenance for Native species, will be local to the Loch Lomond and Trossachs National Park.

Site / Compartment	Species	% of Site	Area (ha)	Density (per ha)	Number of Trees
a,b and c	Birch	40	1.15	1600	1840
	Alder	40	1.15	1600	1840
	Oak	20	0.58	1600	928

3.3 Maintenance Conditions

- For a period of 10 years from the restocking date given in 3.2, the trees must be protected from all damage and weeded adequately to allow effective establishment.
- Failures or losses must be replaced as necessary to maintain a stocking density not less than is specified in Table 1 above, evenly distributed across the site.

4. WHEN THIS DIRECTION TAKES EFFECT

This direction takes effect on Friday, 15 May 2020

5. ADDITIONAL CONDITIONS ASSOCIATED WITH THIS DIRECTION

Where Native stock has been used, you will supply proof of provenance to Scottish Forestry in the form of Seed Certificates.

All felling, restocking, and maintenance operations carried out under this direction will be planned and implemented within the scope of the UK Forestry Standard.

You will provide a summary of restocking carried out in accordance with this direction immediately after the works have been carried out, or by the restocking deadline in 3.2, whichever is sooner.



Scottish Forestry
Coilltearachd na h-Alba

Subscribed for and on behalf of The Scottish Ministers

by

[Handwritten Signature]

Authorised Signatory

MICHAEL T STRAWAN

Full Name of Signatory (Please Print)

At Upper Battleby, Redgorton, Perth, PH1 3EN

On 15 May 2020

Before

[Handwritten Signature]

Witness (Signature)

Anna Hutchinson

Witness Name (Please Print)

18 St MARGARET'S ROAD

Witness Address

PERTH PH1 3BN

Perth and Argyll Conservancy
Upper Battleby, Redgorton
Perth
PH1 3EN
www.forestry.gov.scot
panda.cons@forestry.gov.scot
Tel: 0300 067 6005

Conservator:
Cameron Maxwell

Additional explanatory notes relating to this Direction can be found in Annex 2.

[This page is intentionally blank]



Scottish Forestry / Coilltearachd na h-Alba

Annex 1

Restocking Direction Map

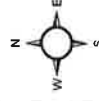
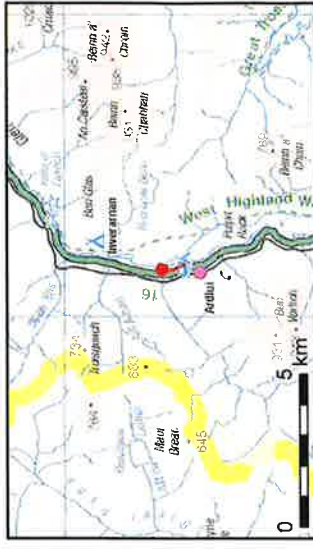
SFDIR028
Ardlui

Compartment: A

Grid Ref.: NN 3157 1676

Area: 0.24ha

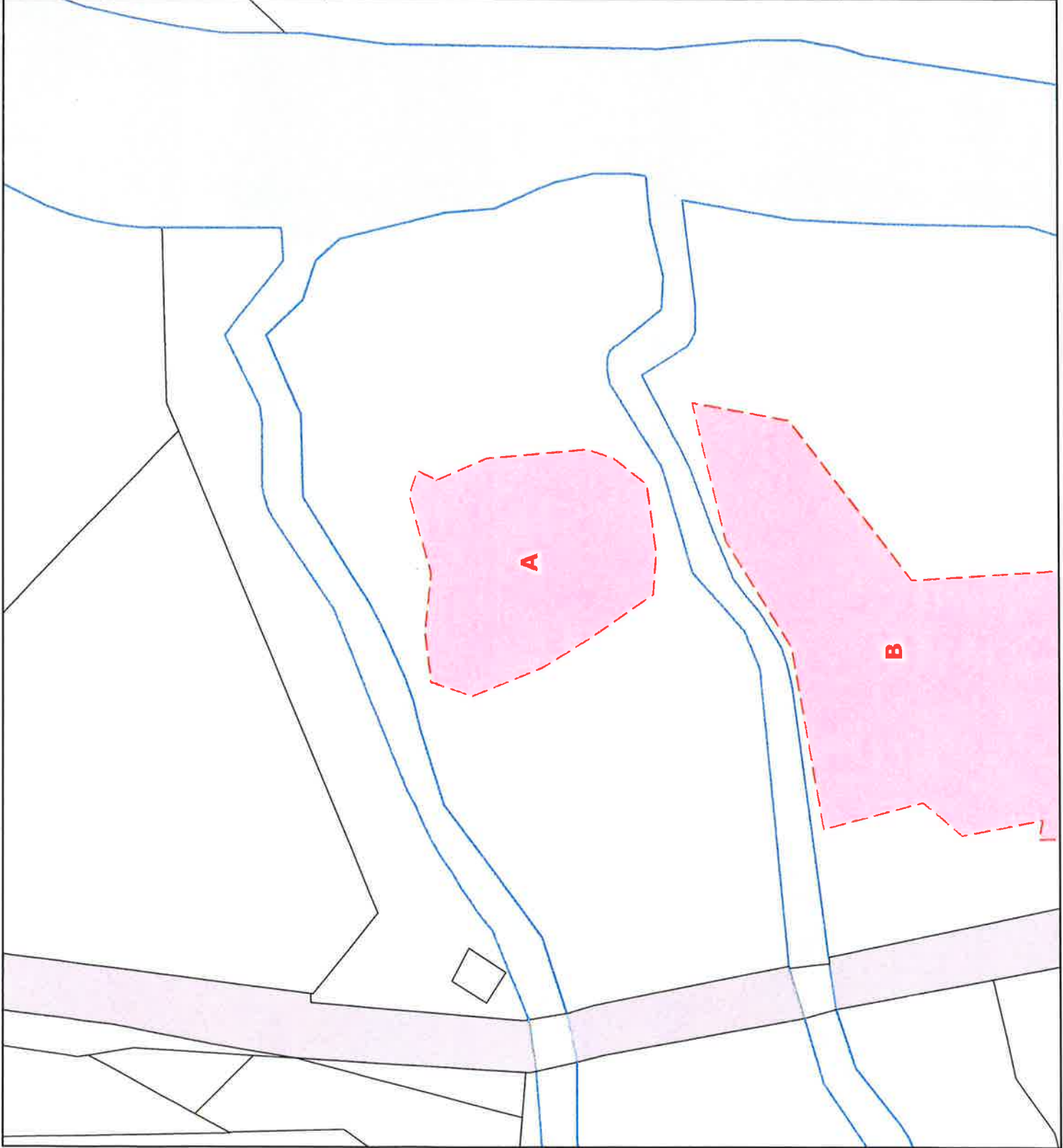
Location Map:



Scale: 1:1,250 @ A4



© Crown copyright and database right 2020.
Ordnance Survey Licence number 100043970.





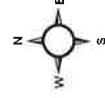
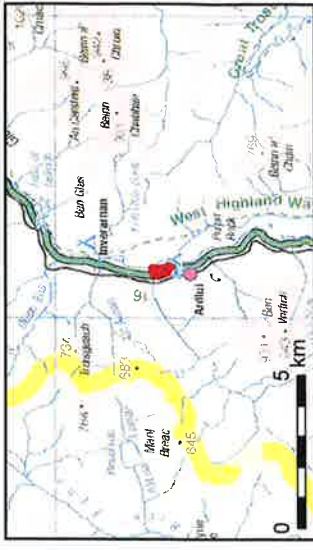
Scottish Forestry / Coilltearachd na h-Alba

Annex 1 Restocking Direction Map

SFDIR028 Ardlui

Compartment: B
Grid Ref.: NN 3157 1650
Area: 2.17ha

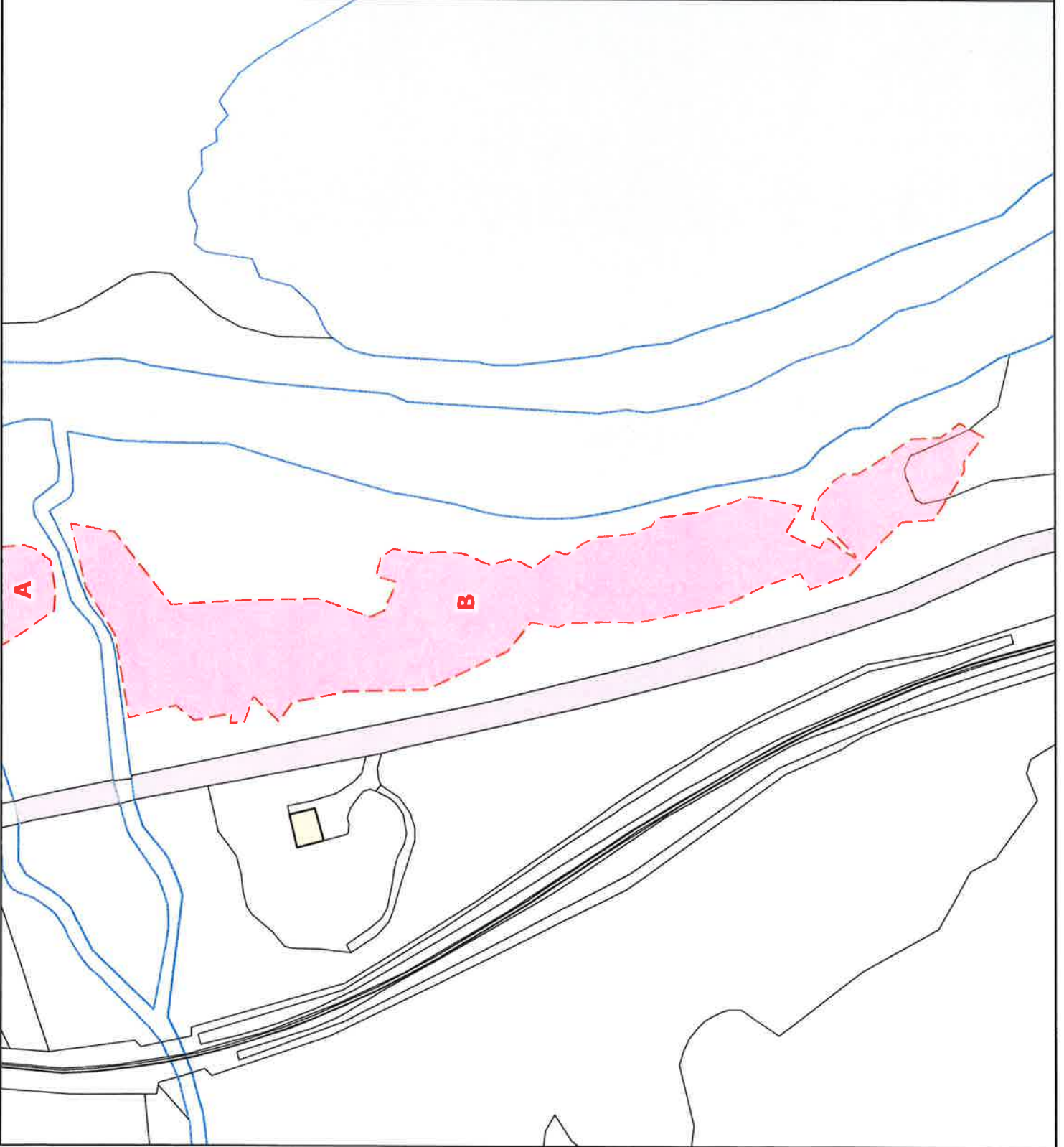
Location Map:



Scale: 1:2,750 @ A4



© Crown copyright and database right 2020.
Ordnance Survey Licence number 100043970.





Scottish / Coilltearachd
Forestry / na h-Alba

Annex 1

Restocking Direction Map

SFDIR028

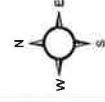
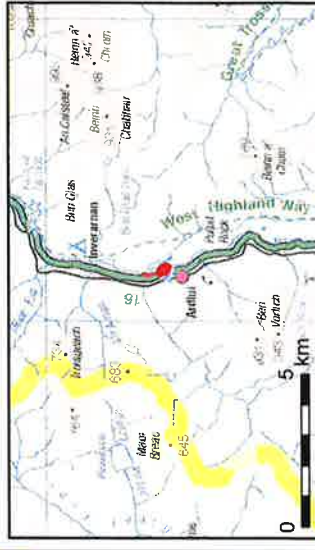
Ardlui

Compartment: C

Grid Ref.: NN 3172 1608

Area: 0.47ha

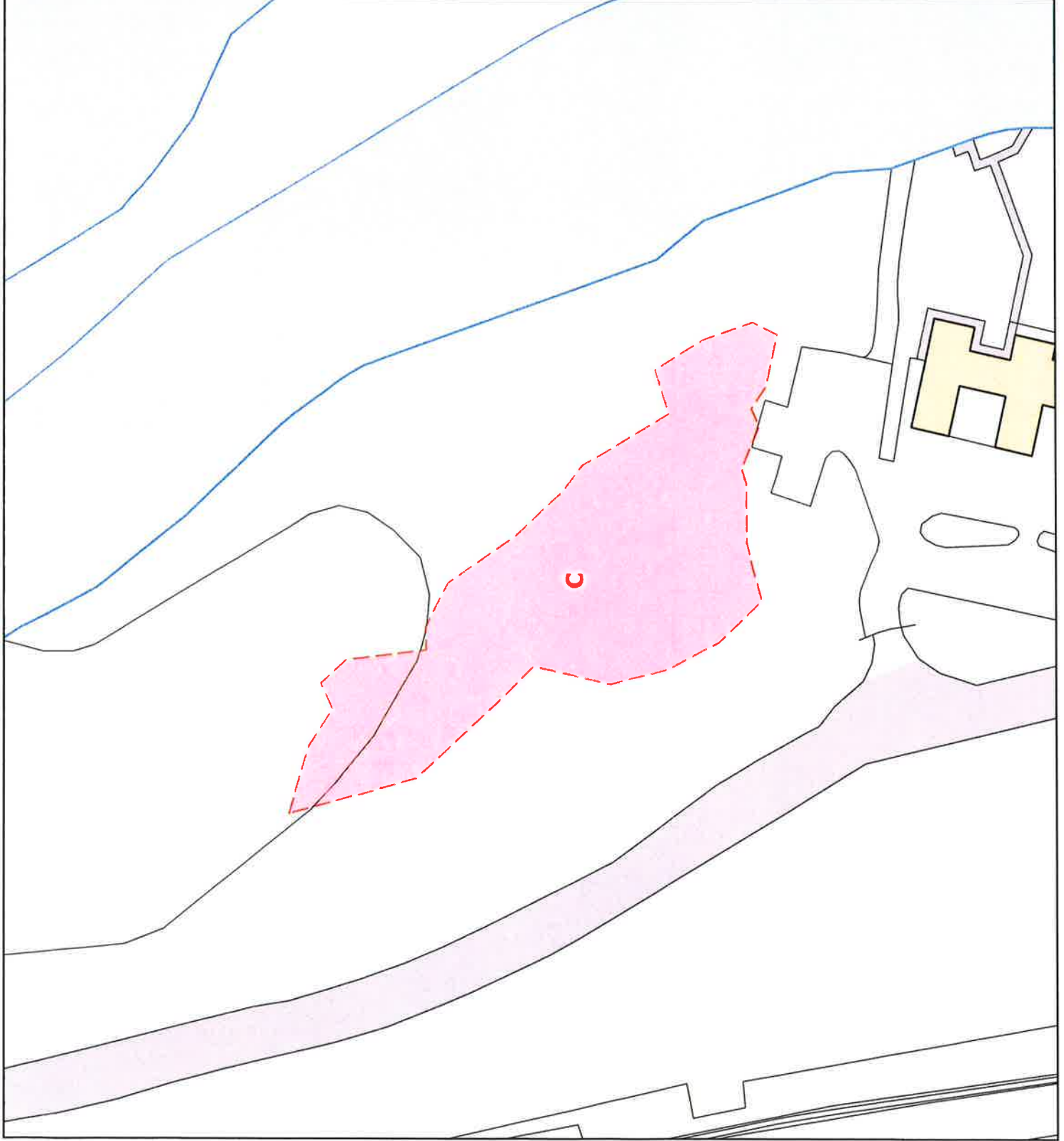
Location Map:



Scale: 1:1,250 @ A4



© Crown copyright and database right 2020.
Ordnance Survey Licence number 100043970.



ANNEX 2 – Explanatory Notes

RIGHT OF APPEAL

You may appeal the decision to issue this direction under Section 68 (1)(d) of the Act. You must do so within 40 working days from the date of issue of this Notice.

PENALTIES FOR NON-COMPLIANCE WITH THIS NOTICE

A person commits an offence if the person fails, without reasonable excuse, to comply with a restocking direction (including any condition imposed on it)-

A person who commits an offence under section 37(1) is liable on summary conviction to a fine not exceeding level 5 on the standard scale (£5,000).

REGISTRATION

We may choose to register this direction against the title of the land to which this direction relates as a notice to comply.

FURTHER INFORMATION

If you are in any doubt about what this Notice requires you to do, or would like to discuss the contents of this notice, please contact the conservancy immediately using the following details, quoting the reference number given at the head of this Notice.

Perth and Argyll Conservancy
Upper Battleby, Redgorton
Perth
PH1 3EN

www.forestry.gov.scot

panda.cons@forestry.gov.scot

Tel: 0300 067 6005

Conservator:

Cameron Maxwell

IMPORTANT: If you need independent advice about this direction, you are advised to contact a solicitor.

